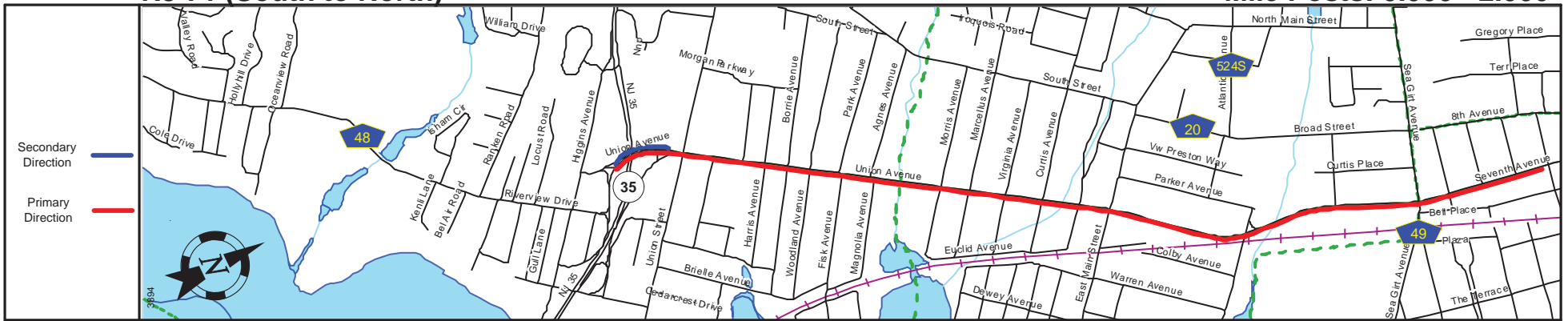
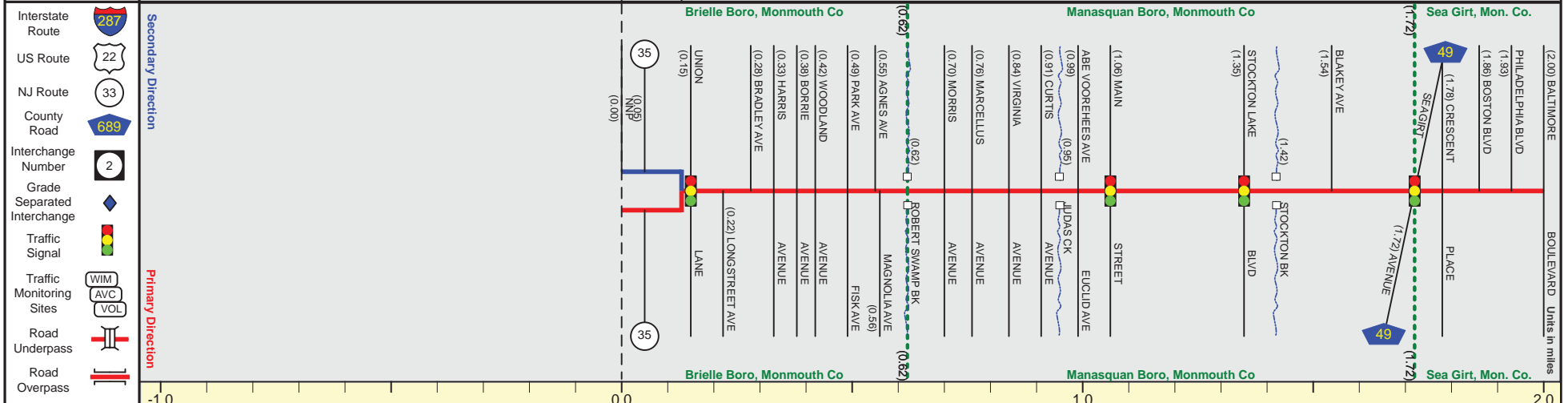


NJ 71 (South to North)

Mile Posts: 0.000 - 2.000



Pavement	30
Shoulder	0
Number of Lanes	1
Speed Limit	30
Street Name	Union Avenue



Street Name	Union Avenue		Seventh Avenue
Jurisdiction	N.J.D.O.T.		
Functional Class	Urban Principal Arterial		
Federal Aid - NHS Sy	NHS		
Control Section	1320		
Speed Limit	30		35
Number of Lanes	2		
Med. Type	Curbed	None	
Med. Width	4	0	
Pavement	20	28	34
Shoulder	8	10	6
Traffic Volume		13,885 (2012)	
Traffic Sta. ID		6-7-018	
Structure No.		1320155	1320150
Enlarged Views			1320156

SRI = 0000071

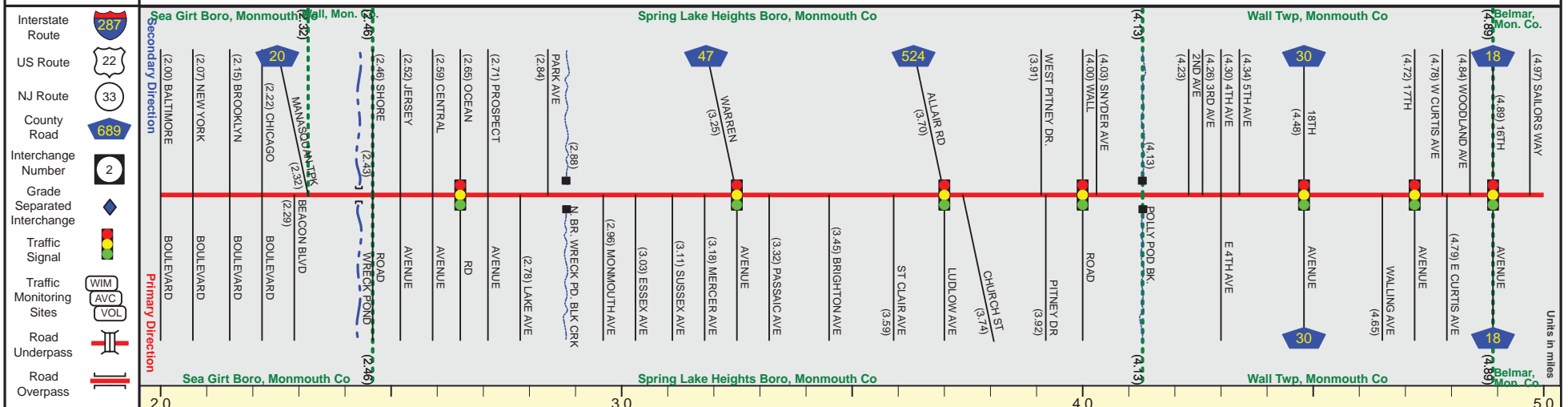
Date last inventoried: July 2014

NJ 71 (South to North)

Mile Posts: 2.000 - 5.000



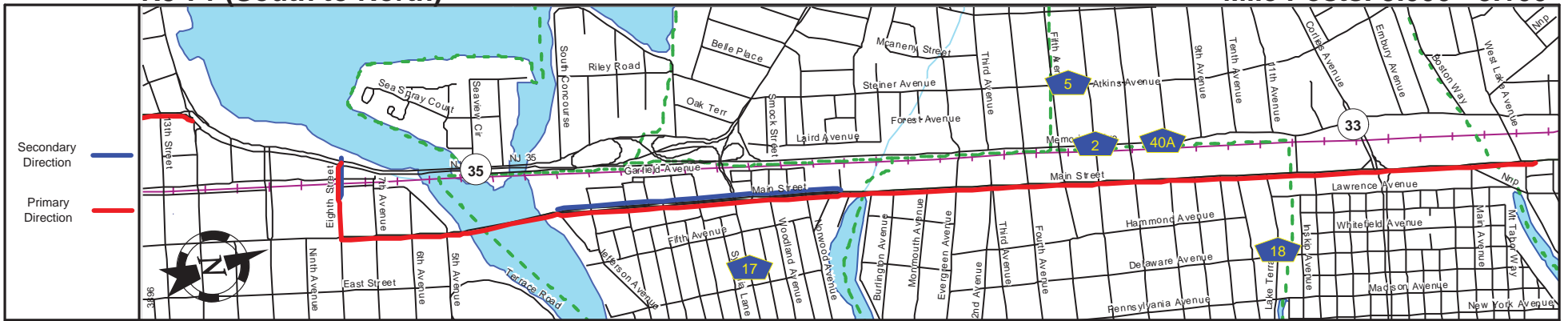
Pavement	
Shoulder	
Number of Lanes	
Speed Limit	
Street Name	



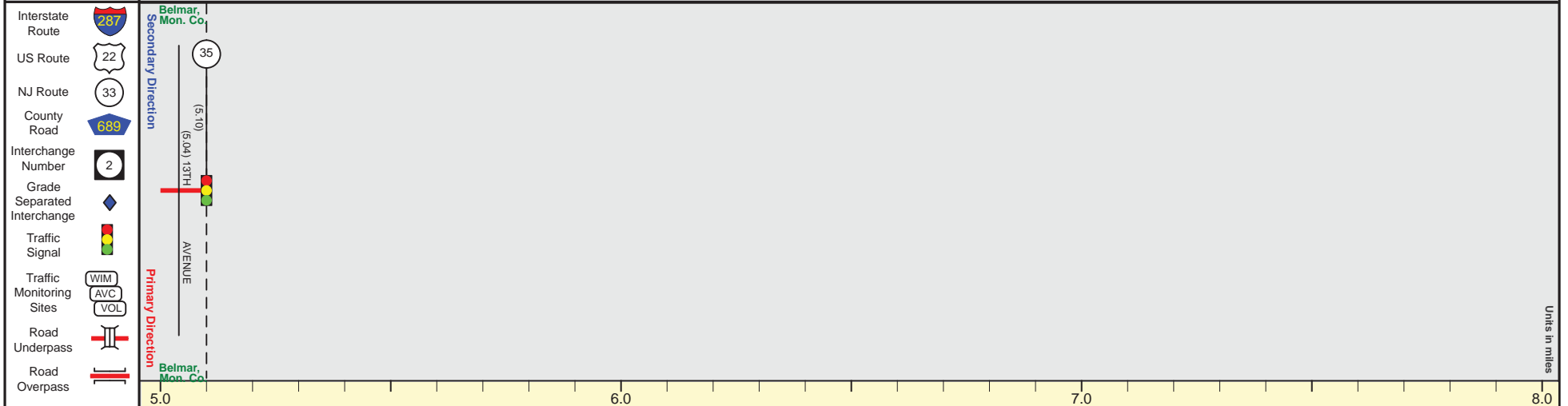
Street Name	Seventh Avenue				H Street
Jurisdiction	N.J.D.O.T.				
Functional Class	Urban Principal Arterial				
Federal Aid - NHS Sy	NHS				
Control Section	1320				
Speed Limit	35	40	35	40	30
Number of Lanes	2				
Med. Type	None				
Med. Width	0				
Pavement	24	22	22	22	
Shoulder	8				
Traffic Volume	17,299 (2011)				
Traffic Sta. ID	6-4-338				
Structure No.	1320152	1320153		1320154	
Enlarged Views					

SRI = 0000071

Date last inventoried: July 2014



Pavement
Shoulder
Number of Lanes
Speed Limit
Street Name

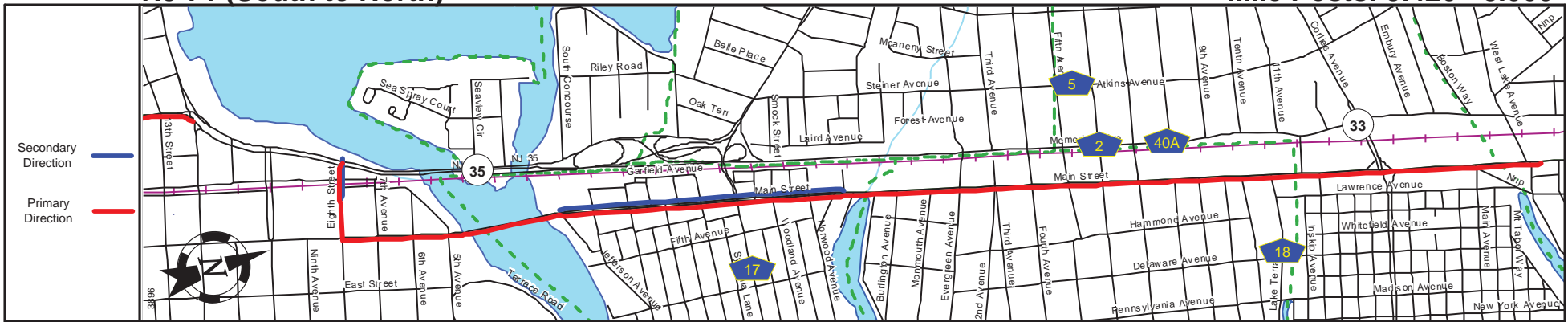


Street Name	H Street
Jurisdiction	N.J.D.O.T.
Functional Class	Urban Principal Arterial
Federal Aid - NHS Sy	NHS
Control Section	1320
Speed Limit	30
Number of Lanes	2
Med. Type	None
Med. Width	0
Pavement	22
Shoulder	4
Traffic Volume	
Traffic Sta. ID	
Structure No.	
Enlarged Views	

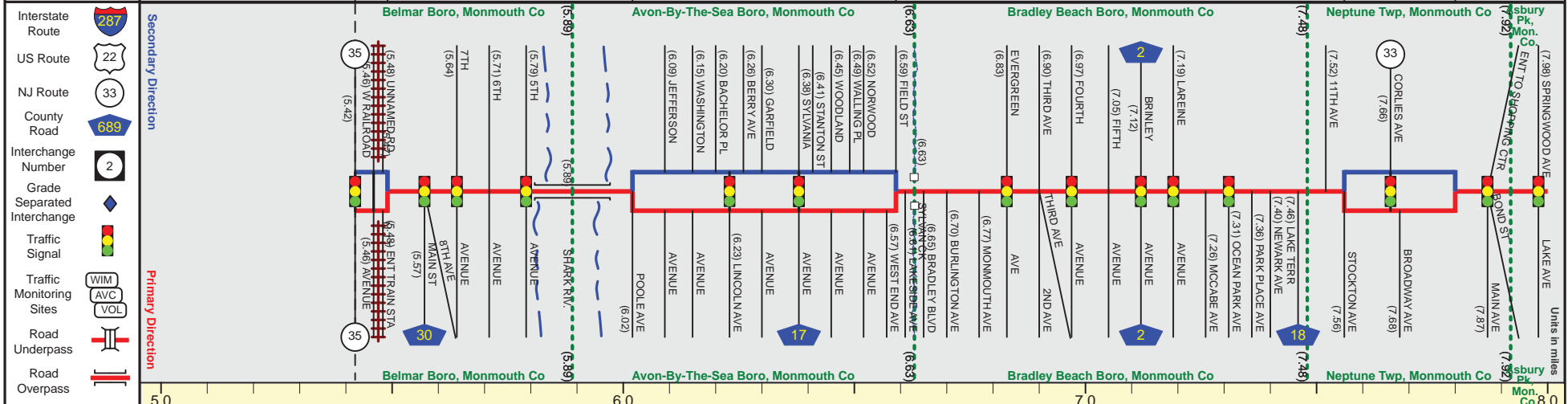
MP 5.10 = Begin Conc. With NJ 35 MP 21.05
 MP 5.10-5.42 See NJ 35 MP 21.05-21.37

NJ 71 (South to North)

Mile Posts: 5.420 - 8.000



Pavement	25	12	12	24
Shoulder	0	12	0	
Number of Lanes	1	1	1	2
Speed Limit	25	35		35
Street Name	8th Street	Main Street		Main Street



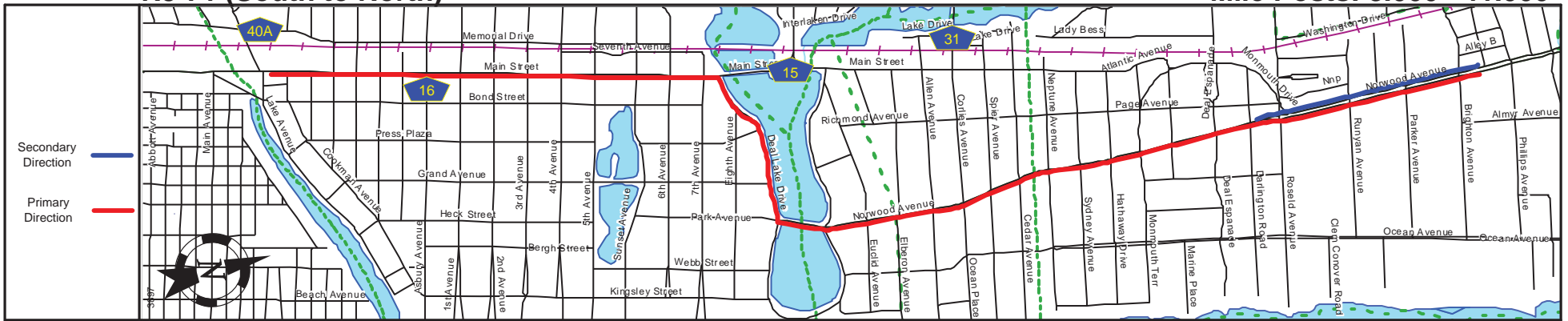
Street Name	8th Street		Main Street	
Jurisdiction	Belmar Boro, Monmouth Co		N.J.D.O.T.	
Functional Class	Urban Minor Arterial		Urban Minor Arterial	
Federal Aid - NHS Sy	STP		STP	
Control Section	1321		1321	
Speed Limit	25	30	35	30
Number of Lanes	1	2	3	1
Med. Type	Curbed	None	Curbed	None
Med. Width	10	0	12	0
Pavement	25	60	50	36
Shoulder	0		12	
Traffic Volume	7,133 (2012)		5,741 (2012)	
Traffic Sta. ID	6G5X301		091307	
Structure No.	1321150		1321151	
Enlarged Views				

SRI = 0000071

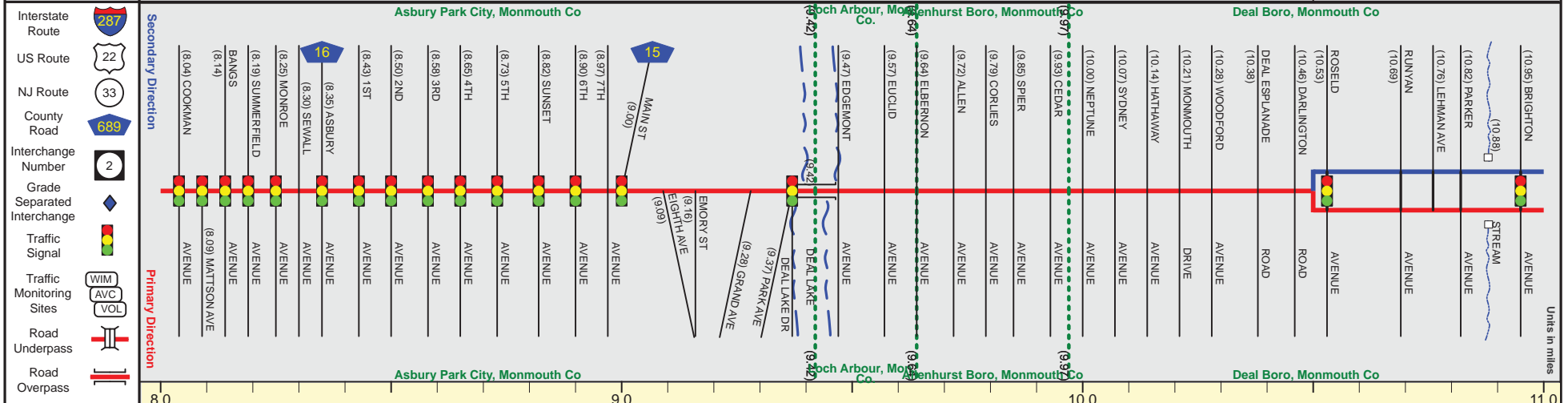
Date last inventoried: July 2014

NJ 71 (South to North)

Mile Posts: 8.000 - 11.000



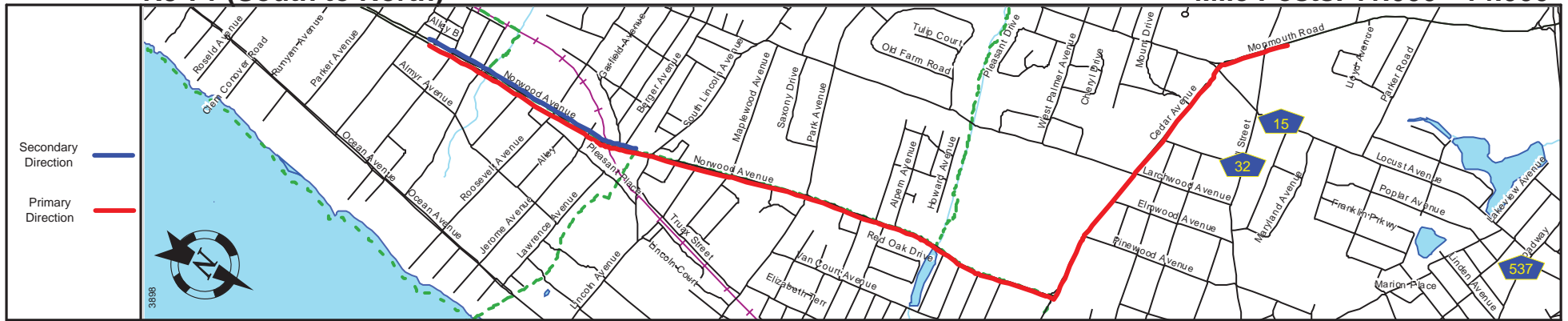
Pavement	24
Shoulder	12
Number of Lanes	2
Speed Limit	35
Street Name	Norwood Avenue



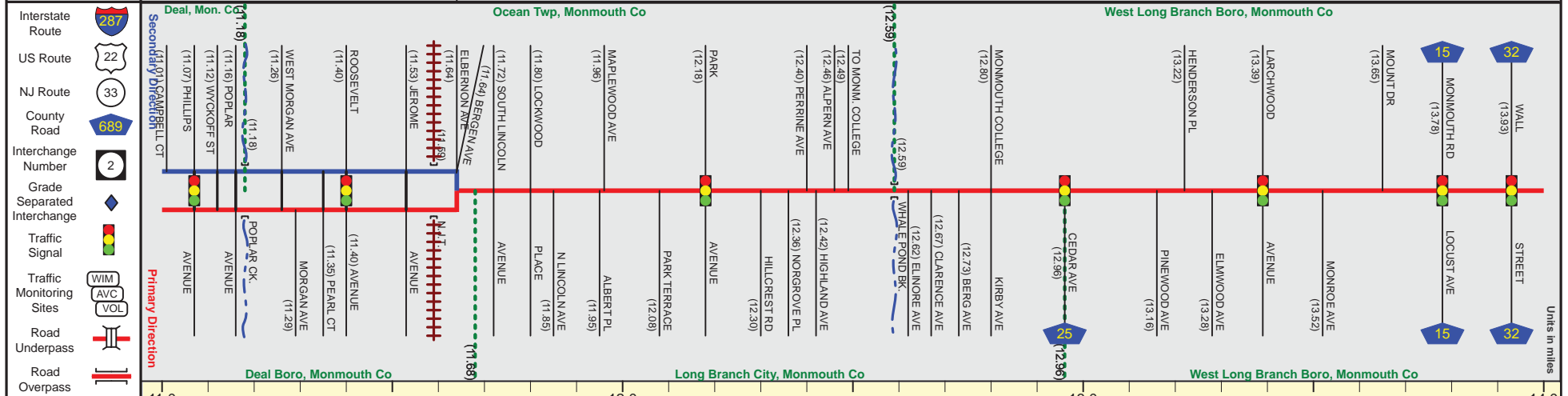
Street Name	Main Street	Deal Lake Drive	Park Avenue	Norwood Avenue
Jurisdiction	N.J.D.O.T.			
Functional Class	Urban Minor Arterial			
Federal Aid - NHS Sy	STP			
Control Section	1321			
Speed Limit	30			35
Number of Lanes	4			2
Med. Type		None		Curbed
Med. Width		0		16
Pavement	60			40
Shoulder		0		12
Traffic Volume	17,817 (2014)	20,219 (2012)		6,725 (2012)
Traffic Sta. ID	6-4-341	091306		091310
Structure No.			1321152	1321157
Enlarged Views				

SRI = 0000071

Date last inventoried: July 2014



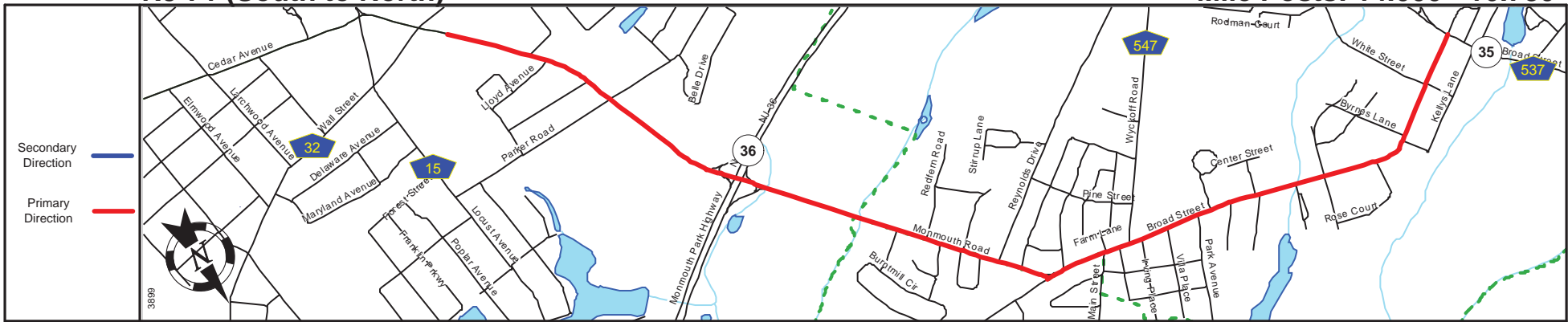
Pavement	24	
Shoulder	12	0
Number of Lanes	2	
Speed Limit	35	
Street Name	Norwood Avenue	



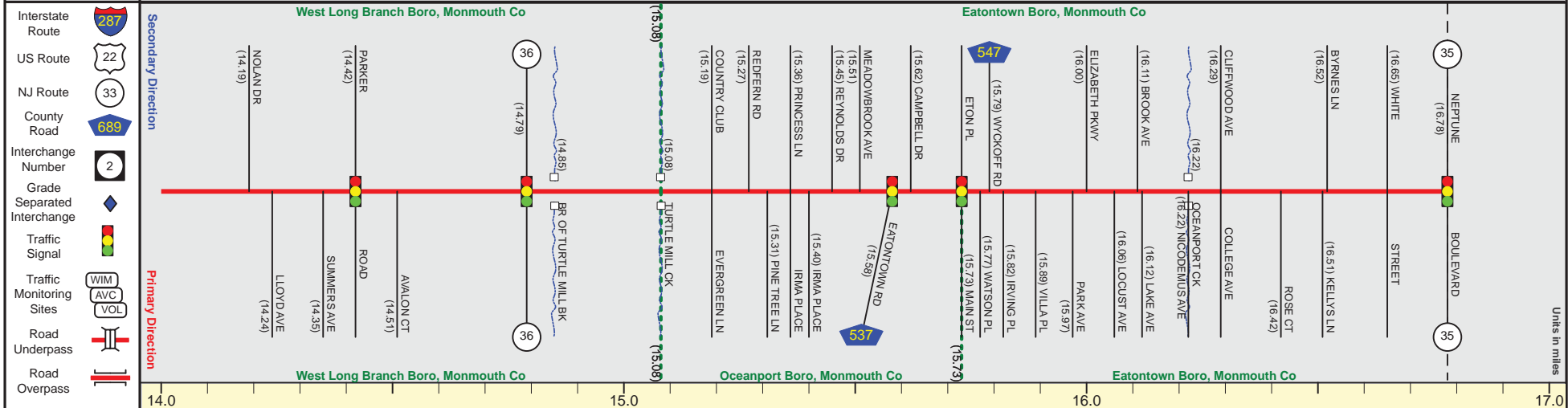
Street Name	Norwood Avenue			Cedar Avenue			Monmouth Road		
Jurisdiction	N.J.D.O.T.								
Functional Class	Urban Minor Arterial								
Federal Aid - NHS Sy	STP								
Control Section	1321								
Speed Limit	35					30		40	
Number of Lanes	2								
Med. Type	Curbed					None			
Med. Width	16		6						
Pavement	24					32			
Shoulder	12				0			0	
Traffic Volume	9,914 (2011)					17,965 (2012)			
Traffic Sta. ID	6-7-551					6-7-556			
Structure No.	1321153		1321154					1321155	
Enlarged Views									

NJ 71 (South to North)

Mile Posts: 14.000 - 16.780



Pavement	
Shoulder	
Number of Lanes	
Speed Limit	
Street Name	



Street Name	Monmouth Road		Broad Street	
Jurisdiction	N.J.D.O.T.			
Functional Class	Urban Minor Arterial			
Federal Aid - NHS Sy	STP			
Control Section	1321			
Speed Limit	40		35	30
Number of Lanes	2			
Med. Type	None			
Med. Width	0			
Pavement	32		36	42
Shoulder	0			
Traffic Volume	20,633 (2014)		10,379 (2011)	
Traffic Sta. ID	6-5,104		6-4,343	
Structure No.	N/A	1321,156		N/A
Enlarged Views				

SRI = 0000071

Date last inventoried: July 2014